

24/02/21

T: Can I identify the countries of North and South America?

Success Criteria

- I can tell you that a continent is a large landmass usually made up of a number of countries.
- I can identify some countries in North and South America.
- I can use an atlas to find the names of countries and cities.

What Do You Know about the Amazing Americas?



Can you name any places?

Which seas and oceans surround the Americas?

How many can you name?

- Flags
- Famous people
- National anthems
- Food
- Inventions and discoveries

What Do You Know about the Amazing Americas?


The Americas are two separate continents:

What is a continent?

A large landmass made up of many countries.



North America



Can you see the separate countries that make up North America?

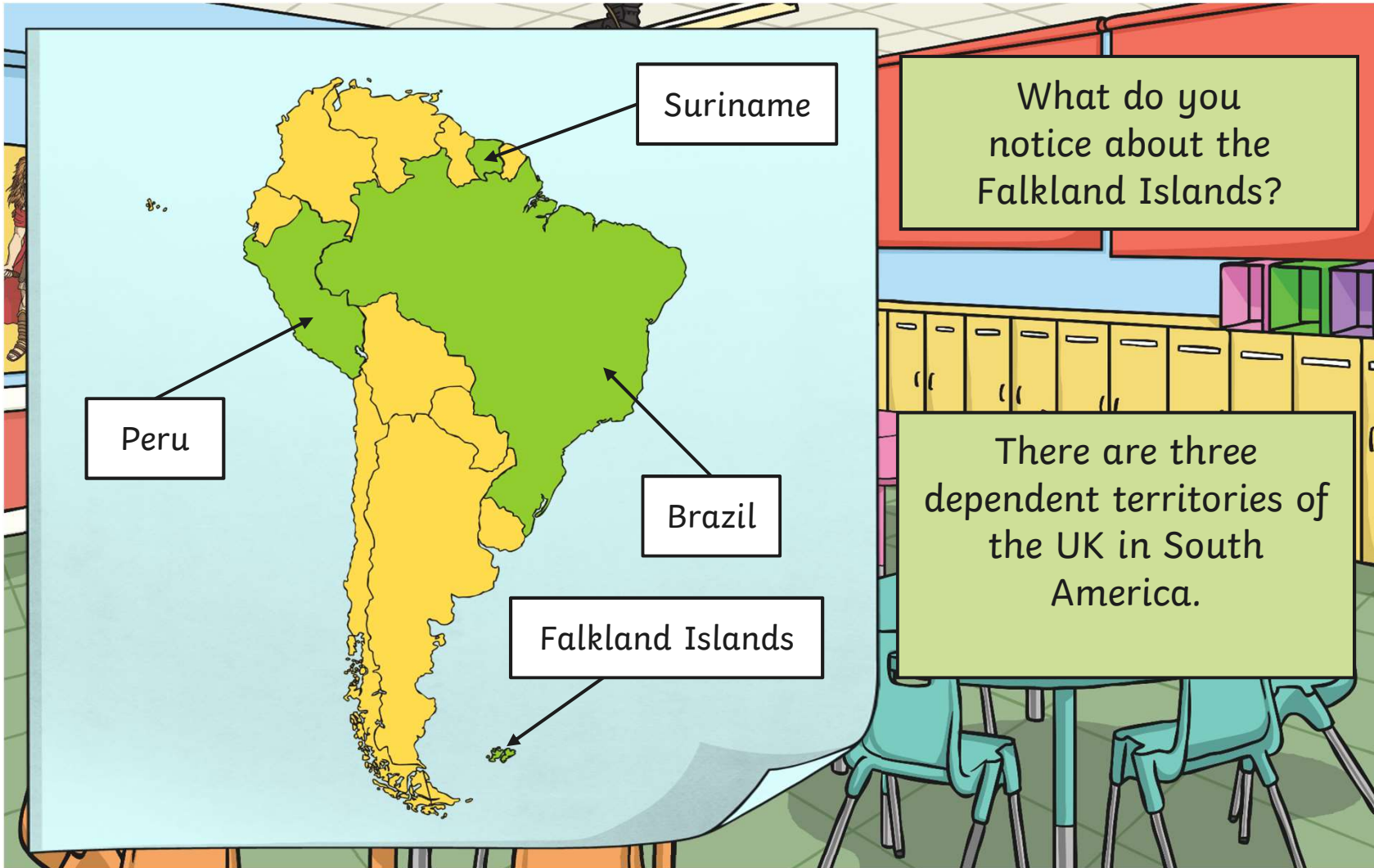
How many are there?

Can you identify any?

South America



South America



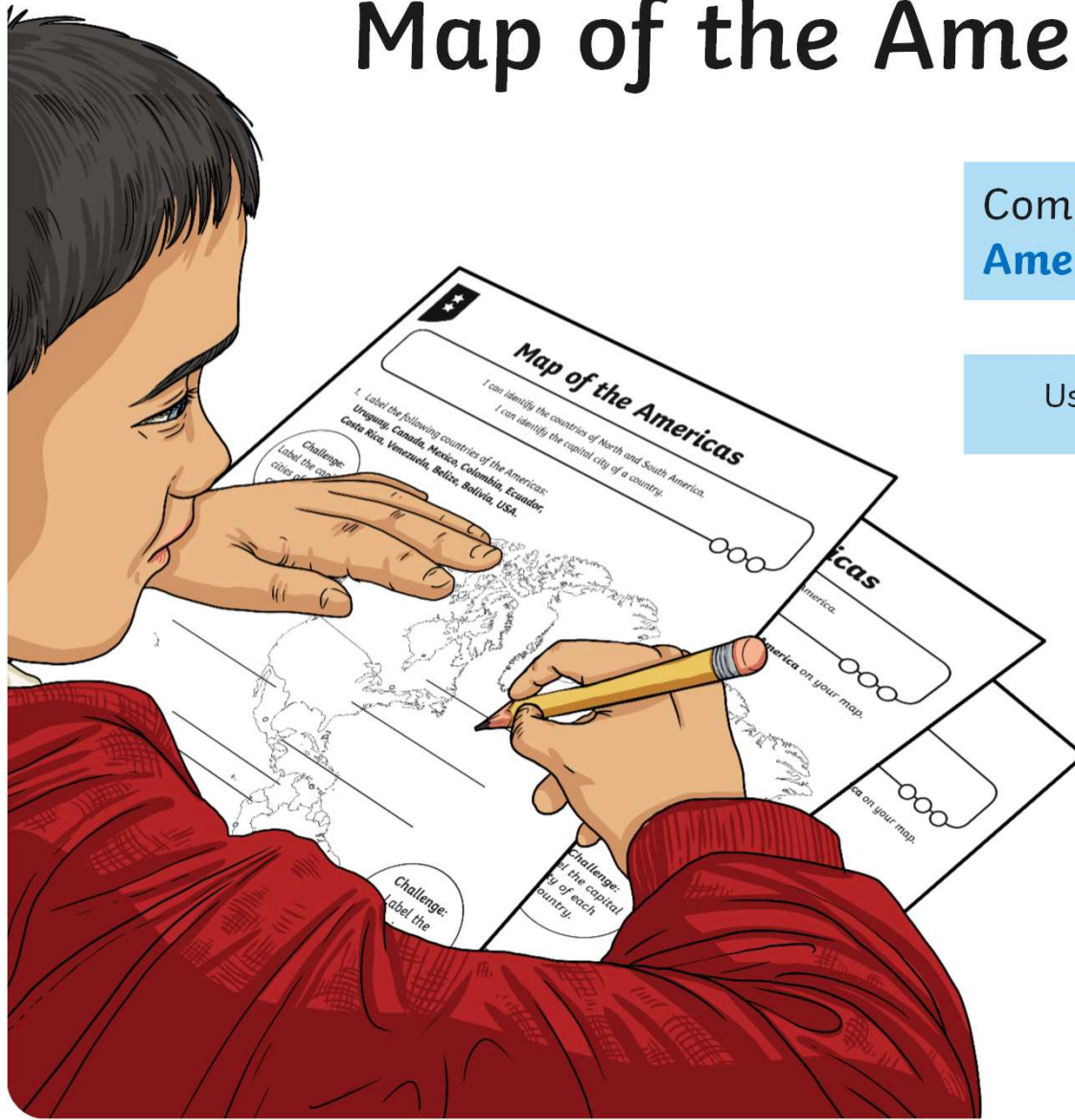
Map of South America



Map of the Americas

Complete the **Map of the Americas Activity Sheet**.

Use the PowerPoint/internet to help you.



Challenge:
Can you mark on key mountain ranges, rivers, other countries and cities?

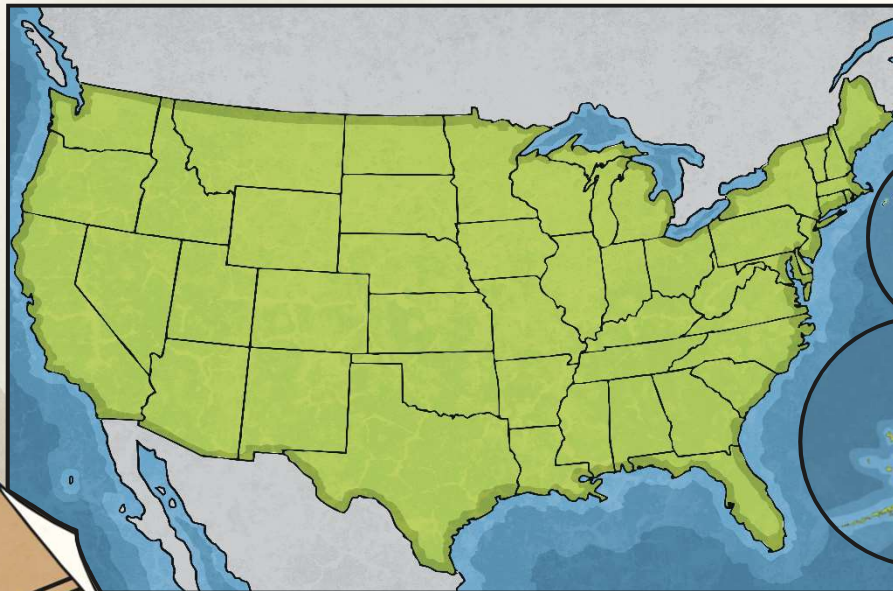
50 States

There are 50 states which make up the United States of America.

How many can you name?
Try this naming game.



United States of America



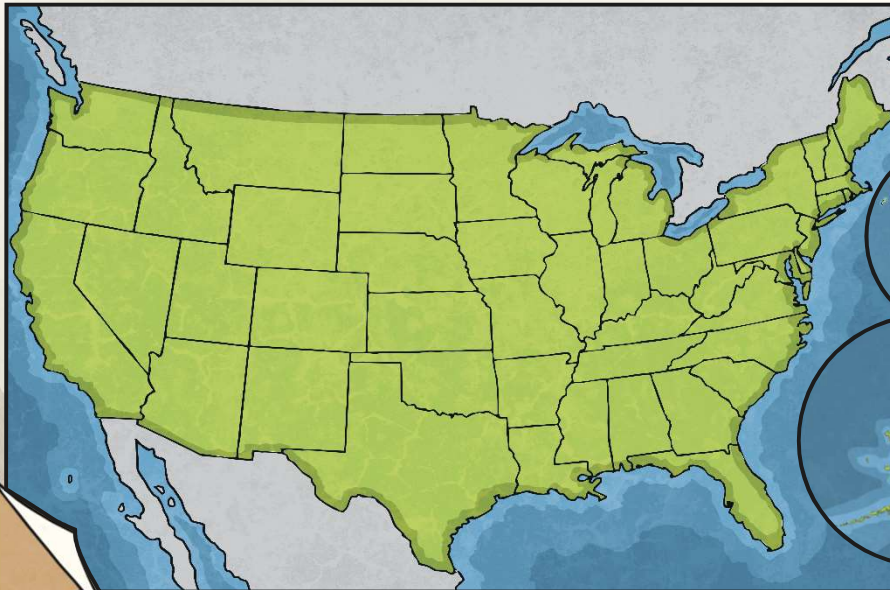
50 States

There are 50 states which make up the United States of America.

How many can you name?
Try this naming game.



United States of America



Alabama
Alaska
Arizona
Arkansas
California
Colorado
Connecticut
Delaware
Florida
Georgia
Hawaii
Idaho
Illinois
Indiana
Iowa
Kansas
Kentucky
Louisiana
Maine

Naming game...

<https://www.sporcle.com/games/g/states>